

NOTES:

This map is reproduced from Ordnance Survey material with the permission of Ordnance Survey on behalf of the Controller of Her Majesty's Stationery Office © Crown copyright.
 Unauthorised reproduction infringes Crown Copyright and may lead to prosecution or Civil Proceedings.

Wiltshire Council
 Traffic & Network Management
 County Hall, Bythesea Road, Trowbridge
 Wiltshire, BA14 8JD
 Tel: 0300 4560100
 Website: www.wiltshire.gov.uk

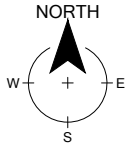
F					
E					
D					
C					
B					
A					
O	DEC 23	AH	MS	MS	FOR ISSUE TO CONTRACTOR
REV	DATE	DRAWN	CHECK	APPRV	DESCRIPTION

DRAWING PURPOSE:
PRELIMINARY DESIGN

PROJECT:
TRAFFIC MANAGEMENT AT DERRY HILL VILLAGE

DRAWING TITLE:
SITE 1 - TRAFFIC IMPROVEMENT PROPOSALS O/S POST OFFICE/STORE

SCALES:	1:200	SHEET SIZE:	A3
DRAWING No.	2024-099/DERRY/AH/D001.0	REVISION:	0
FILE REF:	Z:\Traffic Engineering Team\Scheme-specific info\Other schemes\2024-2025\2024-099 Traffic Management at Derry Hill and Studley Villages		



4 no. proposed 'Ferrocast pipencil bollards' in red / blue colours to highlight existing raised table, offset 200mm from front edge of kerb. See detail

Verge maintenance required to expose back of footway in this area. TBC on site

Refresh school keep clear road lining

Existing informal pedestrian crossing to be enhanced with muted buff coloured surfacing across carriageway.

Refresh road lining for bus cages

NOTES:

This map is reproduced from Ordnance Survey material with the permission of Ordnance Survey on behalf of the Controller of Her Majesty's Stationery Office © Crown copyright. Unauthorised reproduction infringes Crown Copyright and may lead to prosecution or Civil Proceedings.

Wiltshire Council
 Traffic & Network Management
 County Hall, Bythesea Road, Trowbridge
 Wiltshire, BA14 8JD
 Tel: 0300 4560100
 Website: www.wiltshire.gov.uk

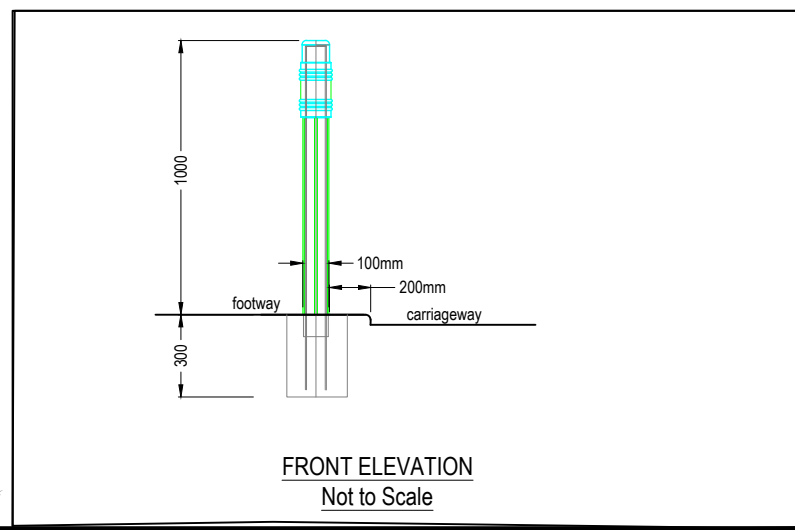
F					
E					
D					
C					
B					
A					
O	DEC 23	AH	MS	MS	FOR ISSUE TO CONTRACTOR
REV	DATE	DRAWN	CHECK	APPRV	DESCRIPTION

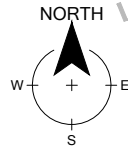
DRAWING PURPOSE:
PRELIMINARY DESIGN

PROJECT:
TRAFFIC MANAGEMENT AT DERRY HILL VILLAGE

DRAWING TITLE:
SITE 2 - TRAFFIC IMPROVEMENT PROPOSALS O/S SCHOOL

SCALES:	1:200	SHEET SIZE:	A3
DRAWING No.	2024-099/DERRY/AH/D001.0	REVISION:	0
FILE REF:	Z:\Traffic Engineering Team\Scheme-specific info\Other schemes\2024-2025\2024-099 Traffic Management at Derry Hill and Studley Villages		





Church entrance

See Option B for alternative design of crossing point

Option A. Proposed informal crossing with buildout into existing parking layby. Muted buff coloured surfacing applied across carriageway. (Note: loss of approx. 1 car space).

20m (4 parking bays approx.)

Option B. Crossing point with build out

NOTES:

This map is reproduced from Ordnance Survey material with the permission of Ordnance Survey on behalf of the Controller of Her Majesty's Stationery Office © Crown copyright. Unauthorised reproduction infringes Crown Copyright and may lead to prosecution or Civil Proceedings.

Wiltshire Council

Traffic & Network Management

County Hall, Bythesea Road, Trowbridge Wiltshire, BA14 8JD

Tel: 0300 4560100 Website: www.wiltshire.gov.uk

F					
E					
D					
C					
B					
A					
O	DEC 23	AH	MS	MS	FOR ISSUE TO CONTRACTOR
REV	DATE	DRAWN	CHECK	APPRV	DESCRIPTION

DRAWING PURPOSE:

PRELIMINARY DESIGN

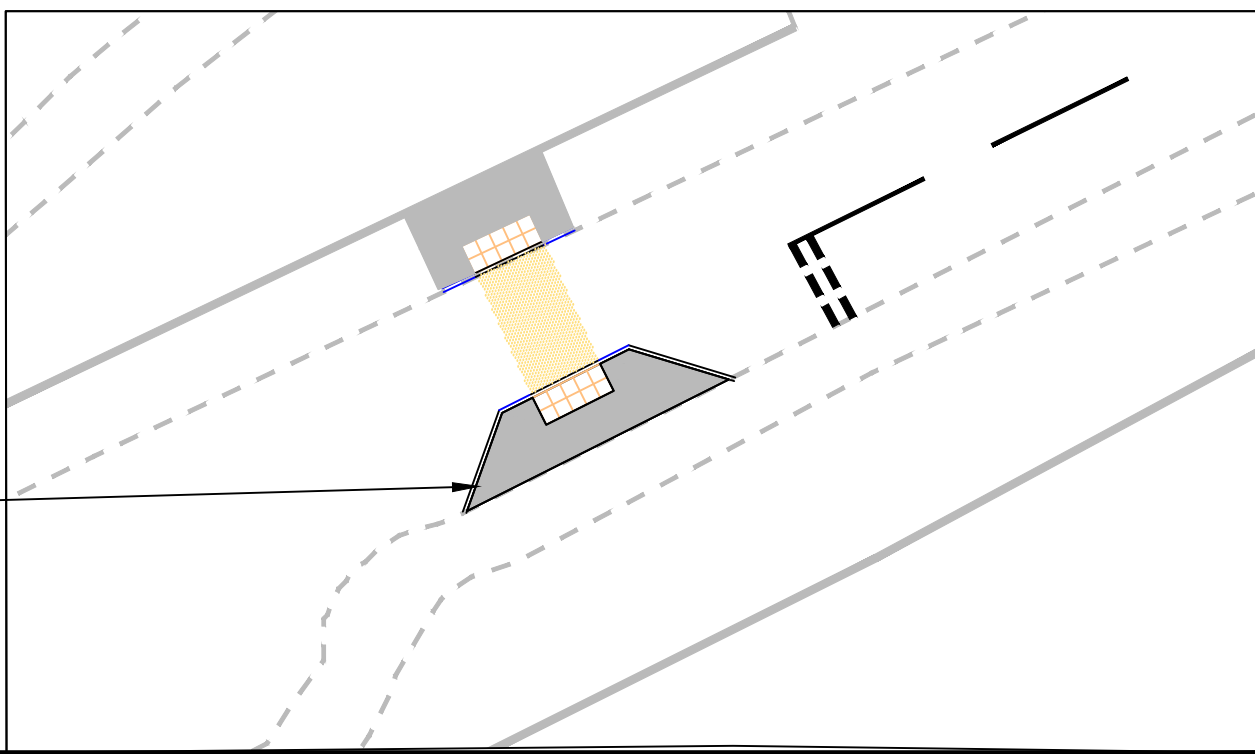
PROJECT:

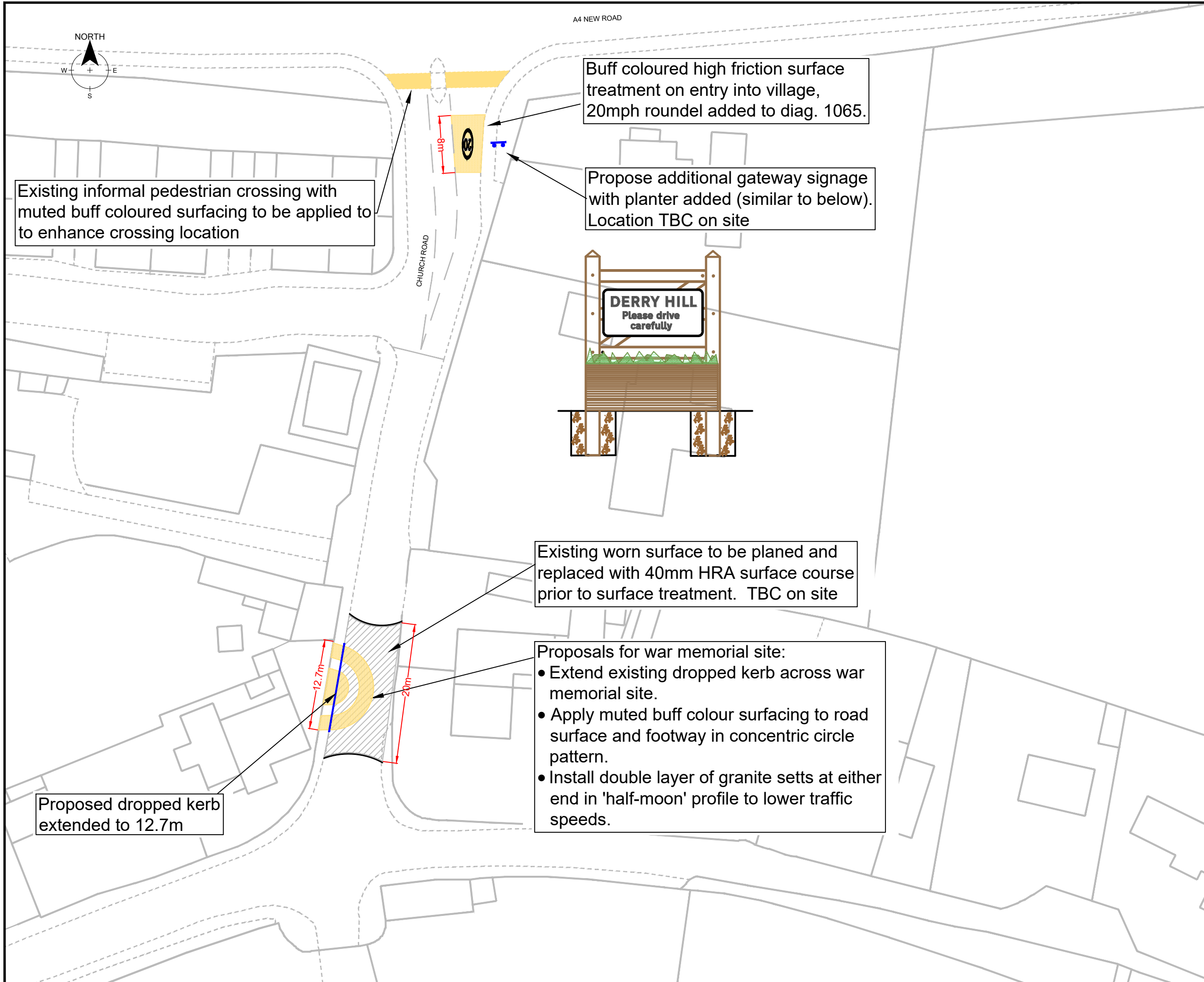
TRAFFIC MANAGEMENT AT DERRY HILL VILLAGE

DRAWING TITLE:

SITE 3 - PEDESTRIAN CROSSING IMPROVEMENTS OPPOSITE CHURCH

SCALES:	NTS	SHEET SIZE:	A3
DRAWING No.	2024-099/DERRY/AH/D002.0	REVISION:	0
FILE REF:	Z:\Traffic Engineering Teams\Scheme-specific info\Other schemes\2024-2025\2024-099 Traffic Management at Derry Hill and Studley Villages		





NOTES:

This map is reproduced from Ordnance Survey material with the permission of Ordnance Survey on behalf of the Controller of Her Majesty's Stationery Office © Crown copyright. Unauthorised reproduction infringes Crown Copyright and may lead to prosecution or Civil Proceedings.

Wiltshire Council

Traffic & Network Management

County Hall, Bythesea Road, Trowbridge
Wiltshire, BA14 8JD

Tel: 0300 4560100
Website: www.wiltshire.gov.uk

F					
E					
D					
C					
B					
A					
O	DEC 23	AH	MS	MS	FOR ISSUE TO CONTRACTOR
REV	DATE	DRAWN	CHECK	APPRV	DESCRIPTION

DRAWING PURPOSE:
PRELIMINARY DESIGN

PROJECT:
TRAFFIC MANAGEMENT AT DERRY HILL VILLAGE

DRAWING TITLE:
SITE 4 - IMPROVEMENTS ADJACENT TO WAR MEMORIAL/ ZONE ENTRY

SCALES:	NTS	SHEET SIZE:	A3
DRAWING No.	2024-099/DERRY/AH/D003.0	REVISION:	0
FILE REF:	Z:\Traffic Engineering Team\Scheme-specific info\Other schemes\2024-2025\2024-099 - Traffic Management at Derry Hill and Studley Villages		